


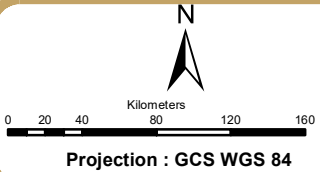


ALFRED NZO DISTRICT MAP

-  Alfred Nzo District
-  District Boundary
-  District Boundary



Created by : SOC DEV GIS UNIT
Date Created : 10-09-2018
Data Source : SOCDEV SDE DATA

Limits of Liability And Warranty Disclaimer:
Social Development makes no warranty of any kind, expressed or implied, with regard to the data and shall not be held liable in any event for any incidental or consequential damages in connection with or arising out of the use of this data. The data remains the sole property of the OWNER and may only be used for the purposes of a project with the prior written approval of the OWNER.

